

COMMUNITIES LISTED IN THIS DIRECTORY

| Prefix | Town | County | Page |
|---------------------------------|------------------------------|----------|------|
| 662 | Devils Lake | Ramsey | 1 |
| Other White Page Section | | | |
| 944 | Adams | Walsh | .1 |
| 656 | Agate - See Bisbee | Towner | .8 |
| 682 | Alsen - See Munich | Cavalier | .43 |
| 326 | Aneta | Nelson | .2 |
| 592 | Baker - See York | Benson | .76 |
| 542 | Balta-Silva | Pierce | .3 |
| 477 | Belcourt | Rolette | .4 |
| 656 | Bisbee | Towner | .8 |
| 466 | Brinsmade - See Leeds | Benson | .34 |
| 655 | Brocket | Ramsey | .9 |
| 682 | Calio - See Munich | Cavalier | .43 |
| 682 | Calvin - See Munich | Cavalier | .43 |
| 968 | Cando | Towner | .10 |
| 466 | Churchs Ferry - See Leeds | Ramsey | .34 |
| 682 | Clyde - See Munich | Cavalier | .43 |
| 398 | Crary | Ramsey | .13 |
| 384 | Dahlen | Nelson | .14 |
| 398 | Doyon - See Crary | Ramsey | .13 |
| 244 | Dunseith | Rolette | .15 |
| 993 | Edinburg | Walsh | .18 |
| 644 | Edmore | Ramsey | .20 |
| 266 | Egeland - See Rock Lake | Towner | .54 |
| 249 | Esmond | Benson | .21 |
| 966 | Fairdale | Walsh | .22 |
| 249 | Fillmore - See Esmond | Benson | .21 |
| 766 | Fort Totten | Benson | .23 |
| 993 | Gardar - See Edinburg | Pembina | .18 |
| 868 | Hampden | Ramsey | .25 |
| 682 | Hannah - See Munich | Cavalier | .43 |
| 266 | Hansboro - See Rock Lake | Towner | .54 |
| 466 | Harlow - See Leeds | Benson | .34 |
| 322 | Kloten - See McVile | Nelson | .38 |
| 583 | Knox | Benson | .26 |
| 247 | Lakota | Nelson | .27 |
| 256 | Langdon | Cavalier | .29 |
| 655 | Lawton - See Brocket | Ramsey | .9 |
| 466 | Leeds - Churchs Ferry | Benson | .34 |
| 438 | Maddock | Benson | .36 |
| 256 | Maida - See Langdon | Cavalier | .29 |
| 322 | McVile | Nelson | .38 |
| 259 | Michigan | Nelson | .40 |
| 496 | Milton - Osna Brock | Cavalier | .41 |
| 473 | Minnewaukan | Benson | .42 |
| 993 | Mountain - See Edinburg | Pembina | .18 |
| 682 | Munich | Cavalier | .43 |
| 656 | Mylo - See Bisbee | Rolette | .8 |
| 949 | Nekoma | Cavalier | .46 |
| 947 | New Rockford | Eddy | .46 |
| 798 | Oberon | Benson | .50 |
| 496 | Osna Brock - See Milton | Cavalier | .41 |
| 296 | Pekin | Nelson | .51 |
| 393 | Penn | Ramsey | .52 |
| 656 | Perth - See Bisbee | Towner | .8 |
| 345 | Petersburg | Nelson | .53 |
| 583 | Pleasant Lake - See Knox | Benson | .26 |
| 266 | Rock Lake | Towner | .54 |
| 246 | Rolette | Rolette | .55 |
| 477 | Rolla | Rolette | .57 |
| 776 | Rugby | Pierce | .60 |
| 477 | St John | Rolette | .66 |
| 766 | St Michael - See Fort Totten | Benson | .23 |
| 697 | Sarles - See Munich | Cavalier | .43 |
| 996 | Sheyenne | Eddy | .67 |
| 542 | Silva - See Balta-Silva | Pierce | .3 |
| 292 | Starkweather | Ramsey | .69 |
| 262 | Tolna | Nelson | .70 |
| 993 | Union - See Edinburg | Walsh | .18 |
| 283 | Wales - See Munich | Cavalier | .43 |
| 549 | Walhalla | Pembina | .71 |
| 294 | Warwick | Benson | .74 |
| 395 | Webster | Ramsey | .75 |
| 259 | Whitman - See Munich | Nelson | .43 |
| 583 | Wolford - See Knox | Pierce | .26 |
| 592 | York | Benson | .76 |

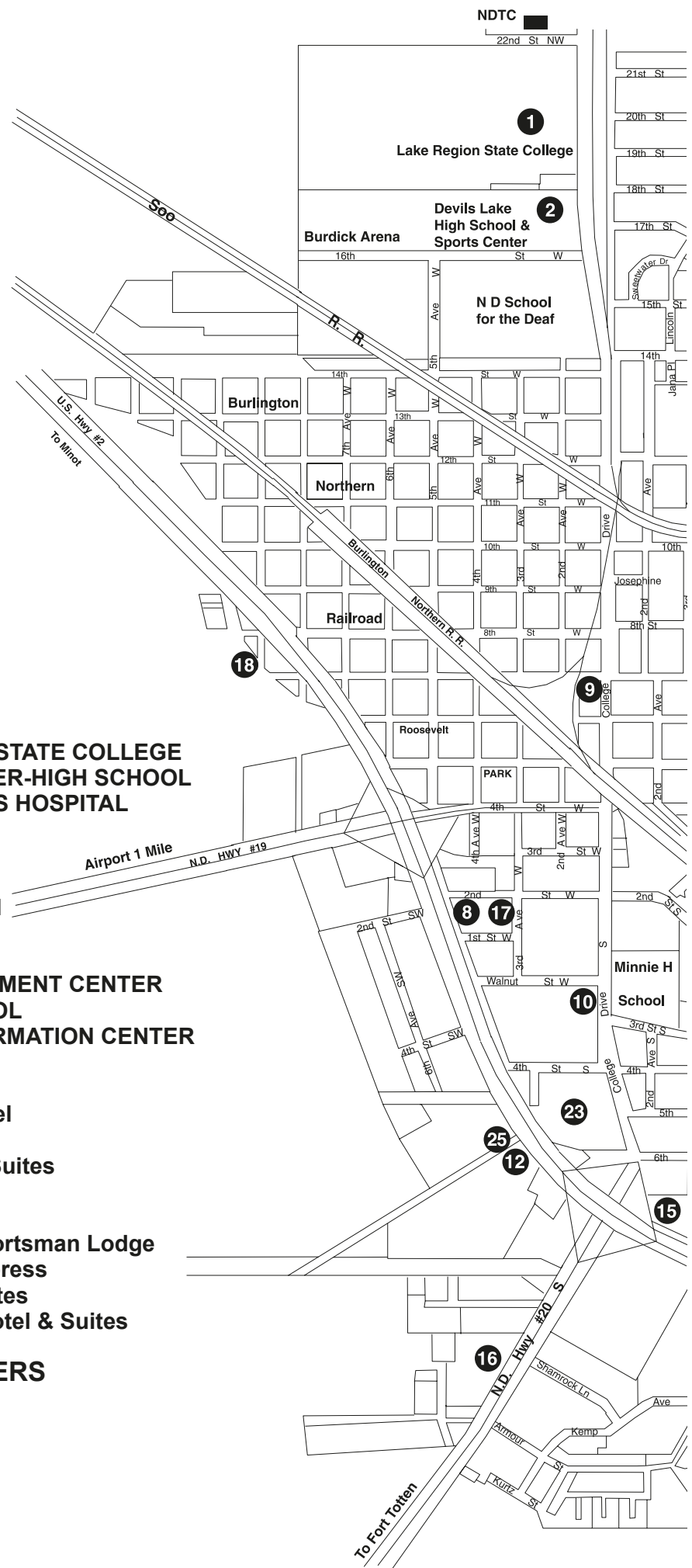
1. LAKE REGION STATE COLLEGE
2. SPORTS CENTER-HIGH SCHOOL
3. CHI ST ALEXIUS HOSPITAL
4. CITY OFFICE
5. COURT HOUSE
6. POST OFFICE
7. TRAIN STATION
8. BUS STATION
9. FIRE STATION
10. LAW ENFORCEMENT CENTER
11. SWIMMING POOL
12. TOURIST INFORMATION CENTER

MOTELS

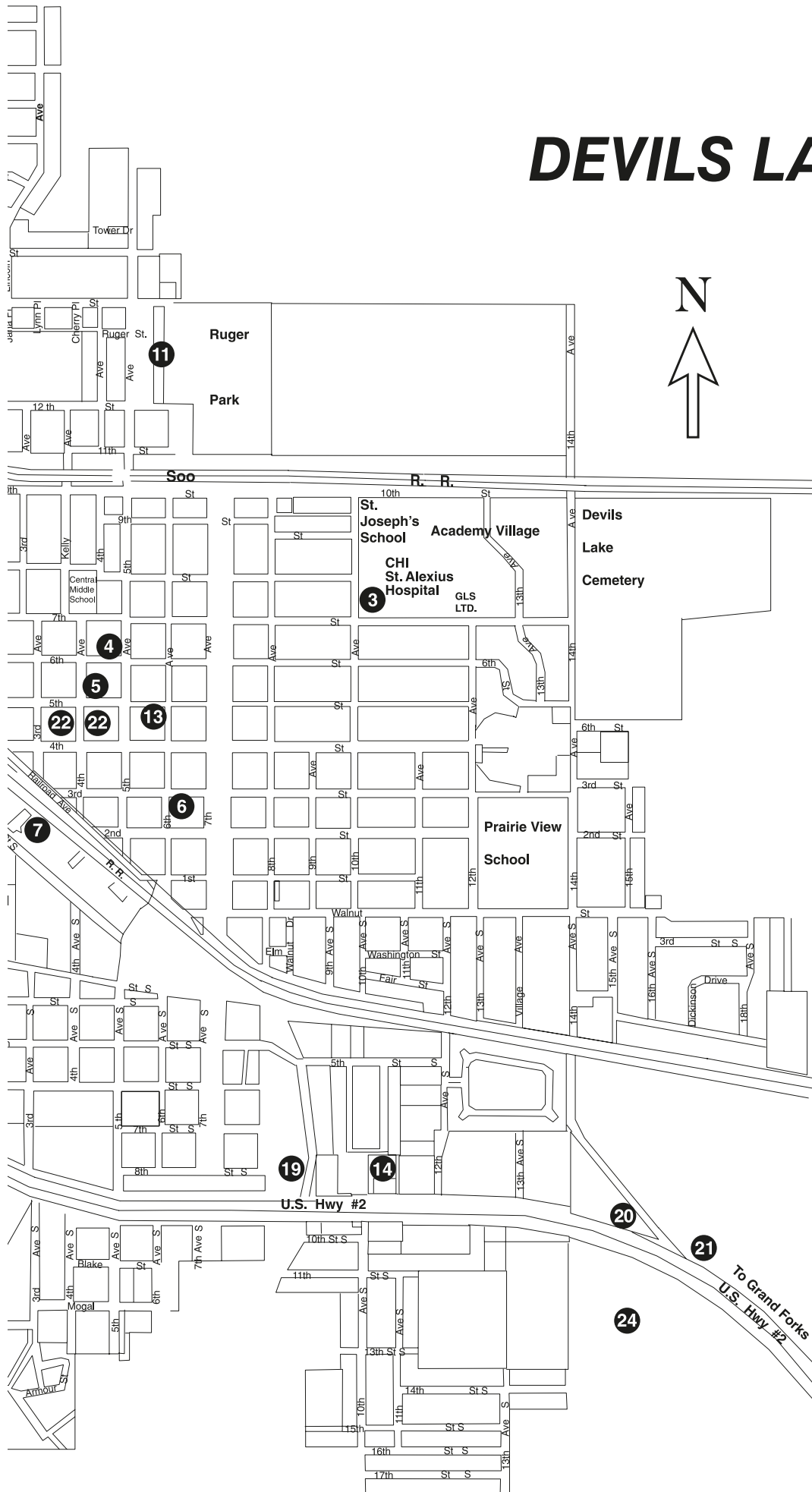
13. Spirit Lake Motel
14. Super 8
15. Fireside Inn & Suites
16. Devils Lake Inn
17. Sunlac Inn
18. Devils Lake Sportsman Lodge
19. Holiday Inn Express
20. Sleep Inn & Suites
21. Cobblestone Hotel & Suites

SHOPPING CENTERS

22. Downtown
23. Holiday Mall
24. Walmart
25. City Plaza



DEVILS LAKE

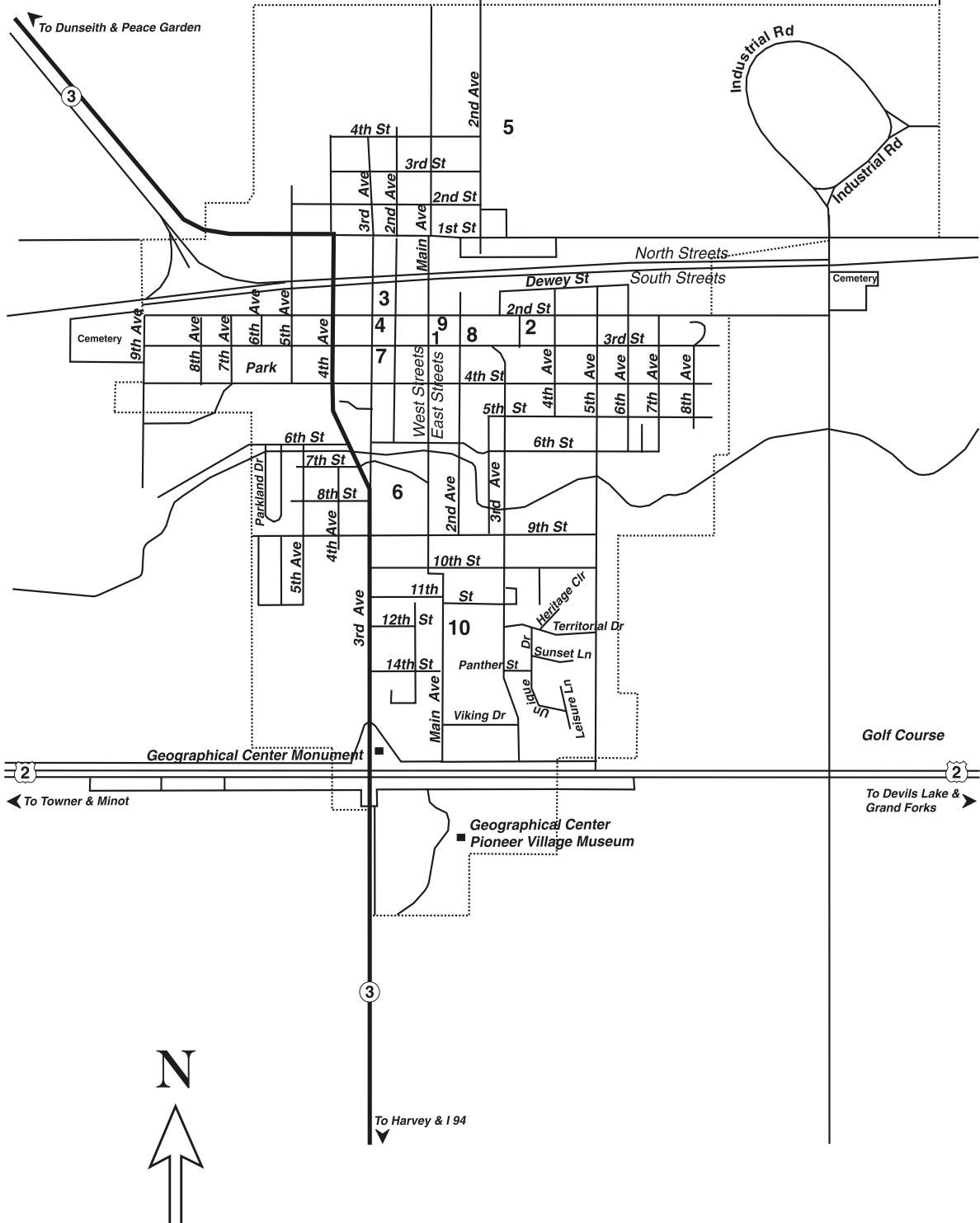


RUGBY

Scale: 1/2 mile

Not all roads may be shown or named on map. Some roads may be private, proposed, or under construction.

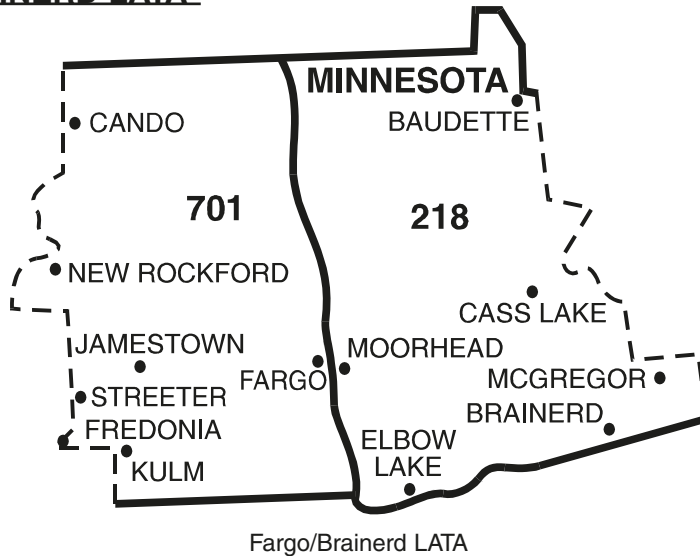
1. City Hall
2. Courthouse
3. Depot
4. Ely Elementary
5. Fairgrounds
6. Hospital
7. Library
8. Memorial Hall
9. Post Office
10. Rugby High School



LONG DISTANCE CALLING

LATA's (Local Access and Transport Areas)

FARGO/BRAINERD LATA



Fargo/Brainerd LATA

LATAs

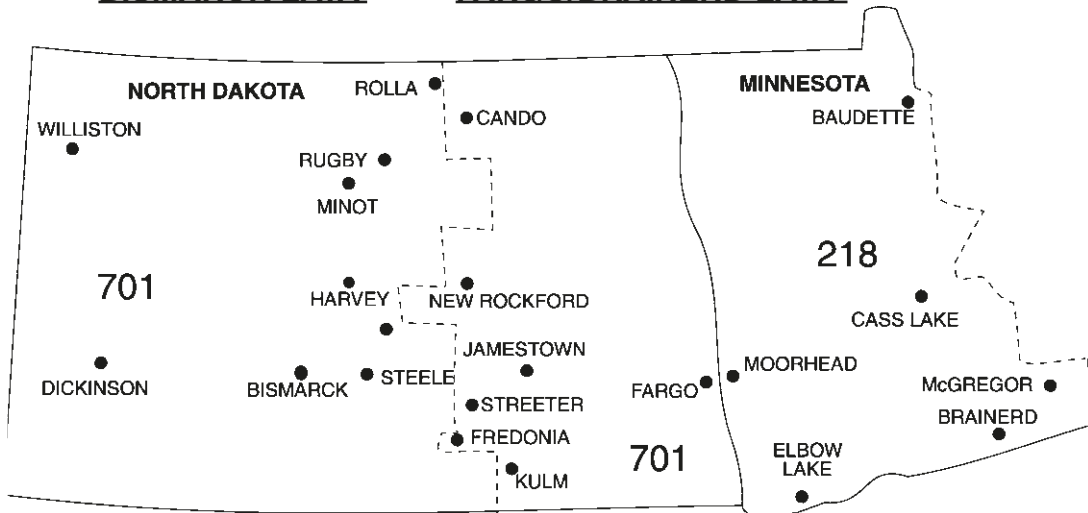
LATAs are boundaries for telephone customers.

A LATA is a geographic area within which the local telephone company provides local communication services, plus access to the telephone network.

INTERLATA calls are placed to locations within your **LATA**, and placed from your LATA to another **LATA**.

BISMARCK LATA

FARGO/BRAINERD LATA



NORTH DAKOTA STATE PREFIX GUIDE

AREA CODE 701 • CENTRAL TIME ZONE (*MOUNTAIN TIME ZONE)

| PREFIX | CITY | PREFIX | CITY | PREFIX | CITY | PREFIX | CITY |
|-----------------------------------|------|----------------------------------|------|-----------------------------|------|---|------|
| 200... Fargo | | 283... Hannah | | 370... Langdon | | 465... Drake / Anamoose / Balfour / Rugby | |
| 201... Bottineau | | 284... Park River | | 371... Fargo | | 466... Leeds | |
| 202... Bismarck | | 285... Edmunds | | 372... Colfax | | 467... Tolley | |
| 203... Grand Forks | | 286... Wilton | | 373... Fargo | | 468... Berthold / Carpio / Foxholm | |
| 204... Bismarck | | 288... Ashley | | 374... Ashley | | 469... Walcott | |
| 205... Fargo | | 289... Hillsboro | | 375... Fullerton | | 471... Bismarck | |
| 206... * Bowman | | 290... * Dickinson | | 376... Hettinger | | 472... Dunseith | |
| 210... Center | | 292... Starkweather | | 377... Kenmare | | 473... Minnewaukan | |
| 208... Rugby | | 293... Fargo | | 378... Lehr | | 474... Fairmount | |
| 209... * Regent | | 294... Warwick | | 379... Grafton | | 475... Steele | |
| 210... Oakes | | 295... Westhope / Landa / Souris | | 381... Devils Lake | | 476... Fargo | |
| 212... Fargo | | | | 382... Langdon | | 477... Rolla | |
| 213... Grand Forks | | 296... Tolna | | 383... Hillsboro | | 478... Fargo | |
| 214... Bismarck | | 297... Fargo | | 384... Fordville | | 480... Bottineau | |
| 215... Grand Forks | | 298... Fargo | | 385... Kenmare | | 481... Cartwright | |
| 216... Tioga | | 300... * Dickinson | | 386... Tolley / Donnybrook | | 482... Berthold / Donnybrook | |
| 217... Kenmare | | 301... Center | | 387... Sterling | | 483... * Dickinson | |
| 218... * Beach | | 302... New Rockford | | 388... Fargo | | 484... Gardner | |
| 219... Fargo | | 303... Cando | | 389... Bottineau | | 485... Gackle | |
| 220... Bismarck | | 304... Lakota | | 390... Bismarck | | 486... Medina | |
| 221... Bismarck | | 305... Langdon | | 391... Bismarck | | 487... Garrison | |
| 222... Bismarck | | 306... Fargo | | 392... Steele | | 488... Galesburg | |
| 223... Bismarck | | 307... Carrington | | 393... Rocklake | | 489... Ypsilanti | |
| 224... Bismarck | | 308... Gwinner | | 394... Jamestown | | 490... Valley City | |
| 225... * Dickinson | | 309... Cooperstown | | 395... Webster | | 491... Fargo | |
| 226... Bismarck | | 310... Bowbells | | 396... Goodrich | | 492... Fargo | |
| 227... * Dickinson | | 312... Parshall | | 397... Niagara | | 493... Edgeley | |
| 228... Bottineau / Souris | | 313... Stanley | | 398... Devils Lake | | 494... Hazen | |
| 229... Fordville | | 314... Grand Forks | | 399... Harvey | | 495... * Dickinson | |
| 230... Devils Lake | | 315... Washburn | | 400... Bismarck | | 496... Osnabrock | |
| 231... Fargo | | 316... Steele | | 402... Grand Forks | | 497... Plaza / Berthold | |
| 232... Fargo | | 317... Emerado | | 403... Wahpeton | | 498... Flasher | |
| 234... Fargo | | 318... Casselton | | 408... Oakes | | 499... Fargo | |
| 235... Fargo | | 319... Bismarck | | 412... Fargo | | 500... Minot | |
| 237... Fargo | | 320... Jamestown | | 414... Mayville | | 502... Ross | |
| 238... Fargo | | 321... Strasburg | | 418... Minot | | 507... Stanley | |
| 239... Fargo | | 322... Aneta | | 419... Jamestown | | 509... Minot | |
| 240... Minot | | 323... Bismarck | | 420... Minot | | 516... Bismarck | |
| 241... Fargo | | 324... Harvey | | 421... New Town | | 520... Hoople | |
| 242... Hankinson | | 325... Strasburg | | 422... Selfridge | | 521... Cavalier | |
| 243... Souris | | 326... Aneta | | 423... Zeeland | | 522... Carson | |
| 244... Dunseith | | 327... Steele | | 424... Streeter | | 523... * Bowman | |
| 245... Westhope | | 328... Bismarck | | 425... Bismarck | | 524... Finley | |
| 246... Rolette | | 329... Strasburg | | 426... Bismarck | | 525... Karlsruhe / Bergen / Voltaire | |
| 247... Lakota | | 330... Grand Forks | | 427... Milnor | | 526... Fargo | |
| 248... Minto | | 331... Park River | | 428... Kindred | | 527... Bismarck | |
| 249... Esmond | | 332... Braddock | | 429... Fargo | | 528... Zahl | |
| 250... Bismarck (ND State Gov) | | 333... Bismarck | | 430... Hillsboro | | 529... Ryder / Douglas | |
| 251... Jamestown | | 334... Kenmare | | 431... Larimore | | 530... Bismarck | |
| 252... Jamestown | | 335... Grand Forks | | 432... Verona | | 531... Turtle Lake | |
| 253... Jamestown | | 336... Strasburg | | 433... Fargo | | 532... Fargo | |
| 254... Linton | | 337... Emmet / Garrison | | 434... Leonard | | 533... * Scranton | |
| 255... Bismarck | | 338... Velva / Voltaire | | 435... Courtenay | | 534... Bottineau | |
| 256... Langdon | | 339... Kenmare | | 436... Hillsboro | | 535... Ellendale | |
| 257... Hoople | | 340... Minot | | 437... Enderlin | | 537... Towner / Rugby | |
| 258... Bismarck | | 341... Harvey | | 438... Maddock | | 538... Lidgerwood | |
| 259... Petersburg | | 342... Gardner | | 439... Wyndmere | | 539... Wildrose | |
| 260... * Dickinson | | 343... Larimore | | 440... * Bowman | | 540... Fargo | |
| 261... Fargo | | 344... Ellendale | | 441... Minot | | 541... Fargo | |
| 262... Tolna | | 345... Petersburg | | 442... Underwood | | 542... Rugby / Balta | |
| 263... Dunseith / Metigoshe | | 346... Casselton | | 443... Havana | | 543... Hatton | |
| 264... * Dickinson | | 347... Casselton | | 444... Watford City | | 544... Devils Lake | |
| 265... Cavalier | | 348... Glen Ullin | | 445... Saint Anthony | | 545... Hankinson | |
| 266... Bisbee | | 349... Ellendale | | 446... Fargo | | 546... McGregor | |
| 267... Antler | | 350... Devils Lake | | 447... Turtle Lake / Mercer | | 547... Fessenden & others | |
| 268... Maxbass / Newburg | | 351... Saint Michael | | 448... Turtle Lake | | 548... * Dunn Center | |
| 269... Jamestown | | 352... Grafton | | 449... * Bowman | | 549... Walhalla | |
| 270... Petersburg | | 353... Bismarck | | 450... Underwood | | 550... Rolla | |
| 271... Fargo | | 354... Fargo | | 451... Fargo | | 552... Fargo | |
| 272... Newburg / Westhope / Upham | | 355... Fargo | | 452... Wishek | | 553... Colfax | |
| 273... Woodworth | | 356... Fargo | | 453... Berthold / Blaisdell | | 554... Thompson | |
| 274... Mooreton | | 357... Forbes | | 454... Drayton | | 555... Directory Assistance | |
| 275... * Scranton | | 358... Minto | | 455... Linton | | 556... Steele | |
| 276... Shields | | 359... Kramer | | 456... * Dickinson | | 557... Bismarck | |
| 277... Fargo | | 360... Grafton | | 457... Caledonia | | 558... Washburn | |
| 278... Rolla | | 361... Fargo | | 458... * Bowman | | 559... * Belfield | |
| 279... * Rhame | | 362... Glenburn / Lansford | | 459... Sherwood | | | |
| 280... Fargo | | 363... McClusky | | 460... Washburn | | | |
| 281... Fargo | | 364... Fargo | | 461... Fargo | | | |
| 282... Fargo | | 365... Fargo | | 462... Washburn | | | |
| | | 366... Willow City | | 463... Garrison | | | |
| | | 367... Fargo | | 464... Powers Lake | | | |
| | | 368... Jamestown | | | | | |
| | | 369... Christine | | | | | |

Continued On Next Page

NORTH DAKOTA STATE PREFIX GUIDE (Cont'd)

AREA CODE 701 • CENTRAL TIME ZONE (*MOUNTAIN TIME ZONE)

| PREFIX | CITY | PREFIX | CITY | PREFIX | CITY | PREFIX | CITY |
|-----------------------|------|-----------------------------|------|---------------------------|------|---------------------------|------|
| 560...Rolette | | 661...Emmet | | Lansford | | 861...Washburn | |
| 562...McKenzie | | 662...Devils Lake | | 757...Grand Forks | | 862...Parshall | |
| 563...Rolette | | 663...Mandan | | 758...Ryder | | 863...* Grassy Butte | |
| 564...Manvel | | 664...Tioga | | 759...Mandaree | | 864...Grand Forks | |
| 565...Cartwright | | 665...Devils Lake | | 761...* Dickinson | | 865...Inkster | |
| 566...Fargo | | 667...Mandan | | 762...Litchville | | 866...Fargo | |
| 567...* Hettinger | | 668...Erie | | 763...Windsor | | 867...Steele | |
| 568...Tioga | | 669...Litchville | | 764...* Killdeer | | 868...Hampden | |
| 569...Hatton | | 671...Wahpeton | | 765...Grand Forks | | 869...Gilby | |
| 570...Williston | | 672...Wahpeton | | 766...St Michael | | 870...Beulah | |
| 571...Williston | | 673...Sterling | | 767...Bisbee | | 871...Bottineau | |
| 572...Williston | | 674...Carrington | | 768...Upham / Towner / | | 872...* Beach | |
| 573...* Manning | | 675...Keene | | Bantry | | 873...Beulah | |
| 574...* Bowman | | 676...Binford | | 769...Dazey | | 874...Hunter | |
| 575...* Belfield | | 677...* South Heart | | 770...Ray | | 875...Williston | |
| 577...Dunseith | | 678...Gwinner | | 771...Rugby | | 876...* Beach | |
| 578...Minot | | 679...Max / Benedict | | 772...Grand Forks | | 878...* Hebron | |
| 579...* New England | | 680...Gwinner | | 774...Williston | | 879...* Amidon | |
| 580...Williston | | 681...Rugby | | 775...Grand Forks | | 880...Hazen | |
| 581...Northwood | | 682...Hampden | | 776...Rugby | | 881...Rugby | |
| 582...* Rhame | | 683...Lisbon | | 777...Grand Forks | | 882...Sheldon | |
| 583...Knox | | 684...Ashley | | 778...Dickey | | 883...LaMoure | |
| 584...Elgin | | 685...Jud | | 780...Grand Forks | | 884...Chaseley / Goodrich | |
| 586...Arnegard | | 686...Langdon | | 781...Fargo | | / Denhoff | |
| 587...Northwood | | 687...WillowCity | | 782...Hazelton | | 885...Grand Forks | |
| 588...Christine | | 688...* Marmarth | | 783...Sykeston | | 886...Neche | |
| 589...* Regent | | 689...Tower City | | 784...Lansford / Berthold | | 887...Caledonia | |
| 590...* Dickinson | | 690...* Dickinson | | 785...Binford | | 889...Drake | |
| 591...Wahpeton | | 691...* Reeder | | 786...Mayville | | 890...Valley City | |
| 592...York | | 692...Napoleon | | 787...Grand Forks | | 891...Hazen | |
| 593...Fordville | | 693...Martin / Harvey | | 788...Mayville | | 892...Wahpeton | |
| 594...Emerado | | 694...Grenora | | 789...Cooperstown | | 893...Fargo | |
| 595...Bismarck | | 695...Alexander | | 792...Grand Forks | | 894...Hoople | |
| 596...Lignite | | 696...Manvel | | 793...Fargo | | 895...Casselton | |
| 597...Flasher | | 697...Sarles | | 794...Center | | 896...Ayr | |
| 598...Christine | | 698...Fredonia | | 795...Grand Forks | | 897...Parshall | |
| 599...Thompson | | 699...Manvel | | 796...Kathryn | | 898...Parshall | |
| 600...New Rockford | | 702...Williston | | 797...Cooperstown | | 899...Wahpeton | |
| 610...Grand Forks | | 705...Bowbells | | 798...Sheyenne | | 900...Cando | |
| 620...Grand Forks | | 709...Edgeley | | 799...Fargo | | 905...Beulah | |
| 621...Stanley | | 710...Sykeston | | 809...Fargo | | 912...Enderlin | |
| 622...* Carson | | 712...Bismarck | | 820...Enderlin | | 920...Center | |
| 623...* Medora | | 718...Kindred | | 821...Walhalla | | 922...Grafton | |
| 624...Sawyer | | 720...Minot | | 822...Williston | | 923...Kenmare | |
| 625...Martin | | 721...Minot | | 824...* Mott | | 924...Oriska | |
| 626...Butte / Velva / | | 722...Minot / Douglas | | 825...Pembina | | 925...Noonan | |
| Balfour / Darke / | | 723...Minot AFB (Military) | | 826...Zahl | | 926...Portal | |
| Kief / Kongsberg / | | 724...Forman | | 827...Fort Yates | | 927...* Killdeer | |
| Ruso / Voltaire | | 725...Burlington / Berthold | | 828...Alexander | | 928...* Hettinger | |
| | | / Des Lacs | | 829...Cartwright | | 933...Lignite | |
| 627...New Town | | 726...Makoti | | 830...Edgeley | | 934...Bismarck | |
| 628...Stanley | | 727...Minot AFB | | 831...* Dickinson | | 936...Fargo | |
| 629...Stanley | | 728...Norwich / Granville / | | 832...Max | | 938...* Halliday | |
| 631...Emerado | | Deering | | 833...Minot | | 939...Lignite | |
| 632...Dodge | | 729...Fargo | | 834...Fortuna | | 942...Caledonia | |
| 633...Buffalo | | 730...Fargo | | 835...Kenmare | | 943...Driscoll | |
| 634...Hankinson | | 731...Wishek | | 836...Garrison | | 944...Adams | |
| 635...Harvey | | 732...Grand Forks | | 837...Minot | | 945...Hope | |
| 636...Hillsboro | | 733...Dazey | | 838...Minot | | 947...New Rockford | |
| 637...Hettinger | | 734...Wilton | | 839...Minot | | 948...Zap | |
| 638...Gardner | | 736...Cayuga | | 840...Valley City | | 949...McVille | |
| 639...Fargo | | 737...Washburn | | 841...Reynolds | | 952...Jamestown | |
| 640...Wahpeton | | 738...Grand Forks | | 842...Watford City | | 956...Rolla | |
| 641...Tioga | | 739...Emerado | | 843...New Salem | | 962...Bowdon | |
| 642...Wahpeton | | 740...Grand Forks | | 844...Alexander | | 965...Crosby | |
| 644...Edmore | | 741...Emerado | | 845...Valley City | | 966...Fairdale | |
| 645...Leonard | | 742...Oakes | | 846...* Dodge | | 967...Arthur | |
| 646...Sanborn | | 743...Roseglen / Ryder / | | 847...Reynolds | | 968...Cando | |
| 647...Kulm | | Garrison | | 848...Kenmare | | 972...New Rockford | |
| 648...Tioga | | 744...Alexander | | 849...Harvey | | 973...Fort Ransom | |
| 649...Carrington | | 745...Stanton | | 850...Fargo | | 974...* Richardton | |
| 650...Carrington | | 746...Grand Forks | | 851...Linton | | 980...Underwood | |
| 651...Williston | | 747...Emerado | | 852...Minot | | 982...Ambrose | |
| 652...Carrington | | 748...Hazen | | 853...* Reeder | | 983...* Golden Valley | |
| 653...Carrington | | 749...Buffalo | | 854...Fort Yates | | 984...Cathay | |
| 654...Underwood | | 751...Bismarck | | 855...Rugby | | 985...Fortuna | |
| 655...Lawton | | 752...Woodworth | | 856...Caledonia | | 989...Bismarck | |
| 656...Bisbee | | 753...Gwinner | | 857...Minot | | 992...Oakes | |
| 657...Hoople | | 754...Napoleon | | 858...Minot | | 993...Edinburg | |
| 658...Jamestown | | 755...Ross | | 859...Epping | | 996...Sheyenne | |
| 659...Jamestown | | 756...Mohall / Antler / | | 860...Gardner | | 998...Christine | |
| 660...Casselton | | | | | | | |

NEW IN TOWN? NEED ADDITIONAL BOOKS?

**Free Durum Triangle Books Available
At These Locations:**

| | |
|-------------------|--|
| ADAMS | First United Bank |
| BISBEE..... | First State Bank Cando - Bisbee Station |
| CANDO..... | Amoco Family Food Shop Bravara Bank First State Bank Cando Ramsey National Bank |
| DEVILS LAKE | Bremer Bank Chamber Of Commerce Farm Credit Services Horizon Financial Bank Gate City Bank Home Of Economy Job Service North Dakota North Star Community Credit Union Ramsey National Bank Western State Bank |
| DUNSEITH | Starion Financial |
| EDINBURG..... | Citizens State Bank |
| EDMORE..... | Citizens State Bank |
| LAKOTA | Lakota Farm Service State Bank Of Lakota |
| LANGDON..... | Farmers & Merchants State Bank Choice Financial |
| LEEDS..... | United Community Bank Of ND |
| MADDOCK | North Star Community Credit Union Ramsey National Bank |
| McVILLE | Farmers & Merchants State Bank |
| MICHIGAN..... | First United Bank |
| MUNICH | Horizon Financial Bank |
| NEW ROCKFORD..... | Bank Forward |
| OSNABROCK..... | Horizon Financial Bank |
| ROCK LAKE | First State Bank Cando - Rock Lake Station |
| ROLETTE | Rolette Insurance Agency |
| ROLLA..... | Dacotah Bank Job Service North Dakota Rolla Co-op Grain Co #1 |
| RUGBY | North Star Community Credit Union Bremer Bank Chamber Of Commerce Merchants Bank |